









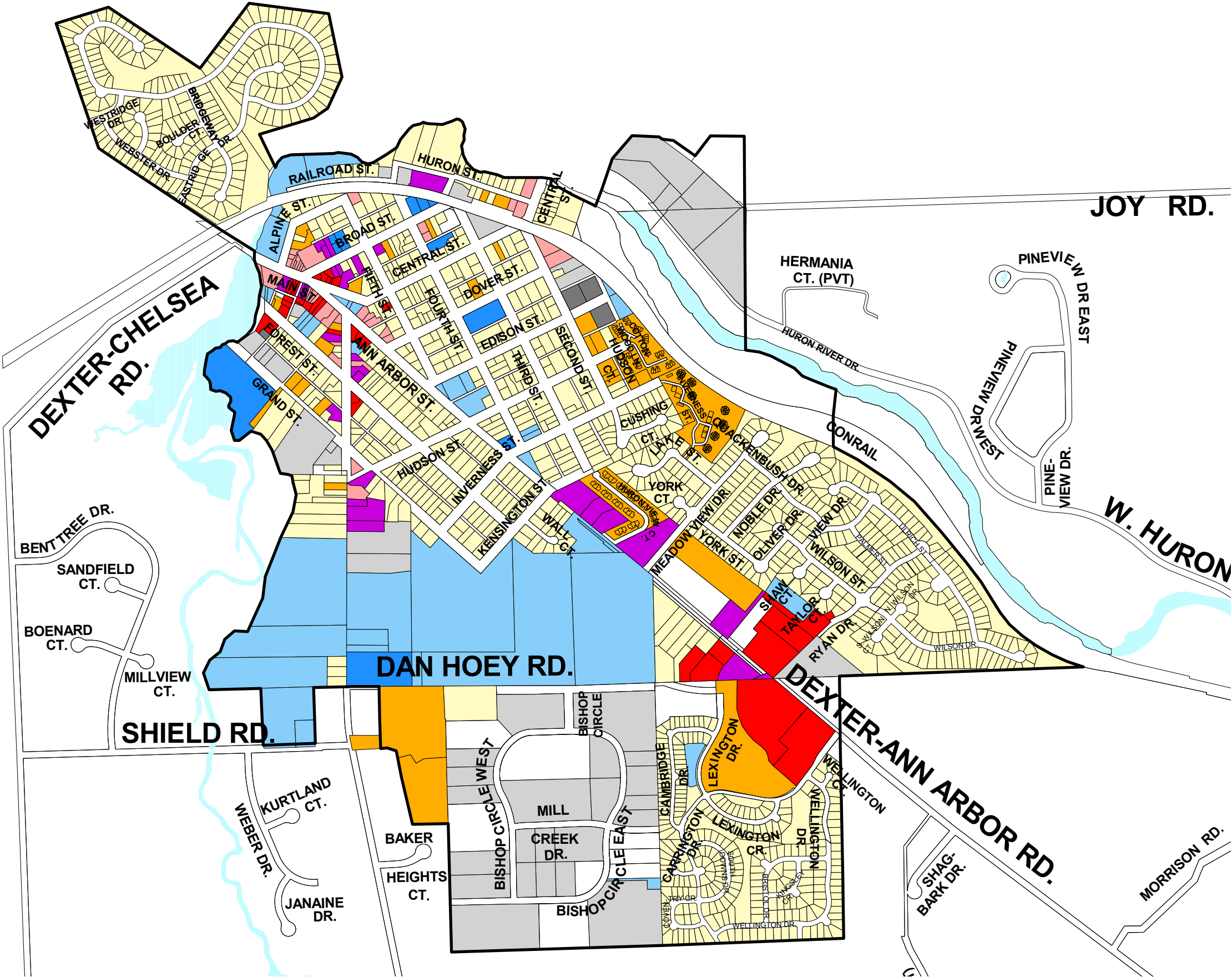


VILLAGE OF DEXTER

Existing Land Use

-  Vacant
-  Single & Two Family Residential
-  Multiple Family Residential
-  Convenience Retail
-  Comparison Retail
-  Office
-  Industrial
-  Public
-  Semi-Public
-  Public Utilities
- Village Boundary



MAP 9

1000 0 1000 2000 Feet



Carlisle/Wortman Associates, Inc.
Community Planners & Landscape Architects
Plot Generation: 2/18/05

